






**Legend**

-  Subject Property - 0.35 ±Ac
-  Adjacent Properties
-  Building Footprints
-  Wetlands
-  Contours (ft)

Credits: Background from ESRI 'Terrain Base' map service

**Base Plan**


Project Number: ME1822

Date: 09/01/20

**157 Kings Highway**  
Kennebunkport, ME



Scale: 1" = 50'



This plan is conceptual only and is not represented as an engineered plan.

**LandVest**