








Phelps Land
Bridgewater, VT

Base Plan

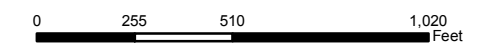
LEGEND

-  Subject Property - 148.0 ±Ac
-  Adjacent Properties
-  Open Water
-  Wetlands
-  Perennial Streams
-  Intermittent Streams
-  Contours (ft)



Notes:
Credits: Background from
ESRI "Terrain Base" map
service

Date: 05/28/19
Project Number: VT0903



Scale: 1" = 500'



This plan is conceptual only and is not
represented as an engineered plan.

LandVest

