








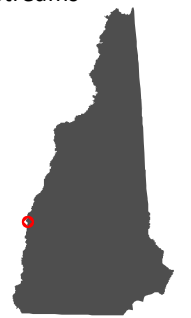


Sansui
Cornish, NH

Base Plan

LEGEND


-  Subject Property - 46.0 ±Ac
-  Adjacent Properties
-  Protected Land
-  Building Footprints
-  Open Water
-  Wetlands
-  Perennial Streams
-  Intermittent Streams
-  Contours (ft)



Notes:
Credits: Background from
ESRI "Terrain Base" map
service

Date: 5/24/2017

Project Number: NH0455



Scale: 1" = 300'



This plan is conceptual only and is not
represented as an engineered plan.

LandVest

